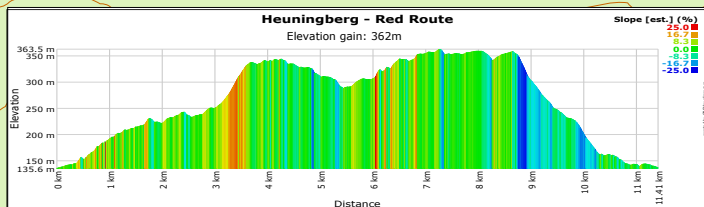
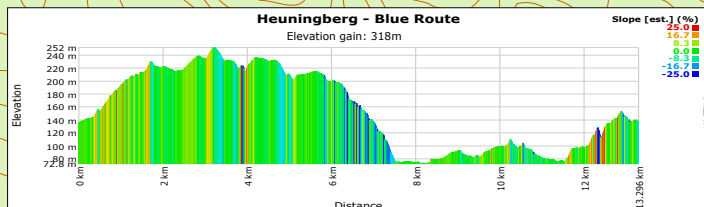
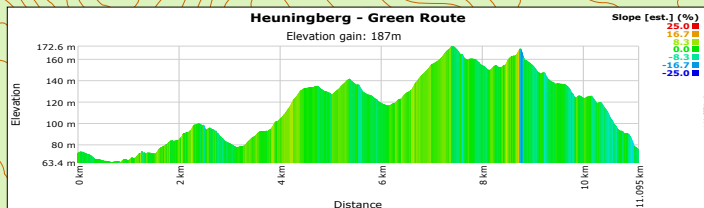
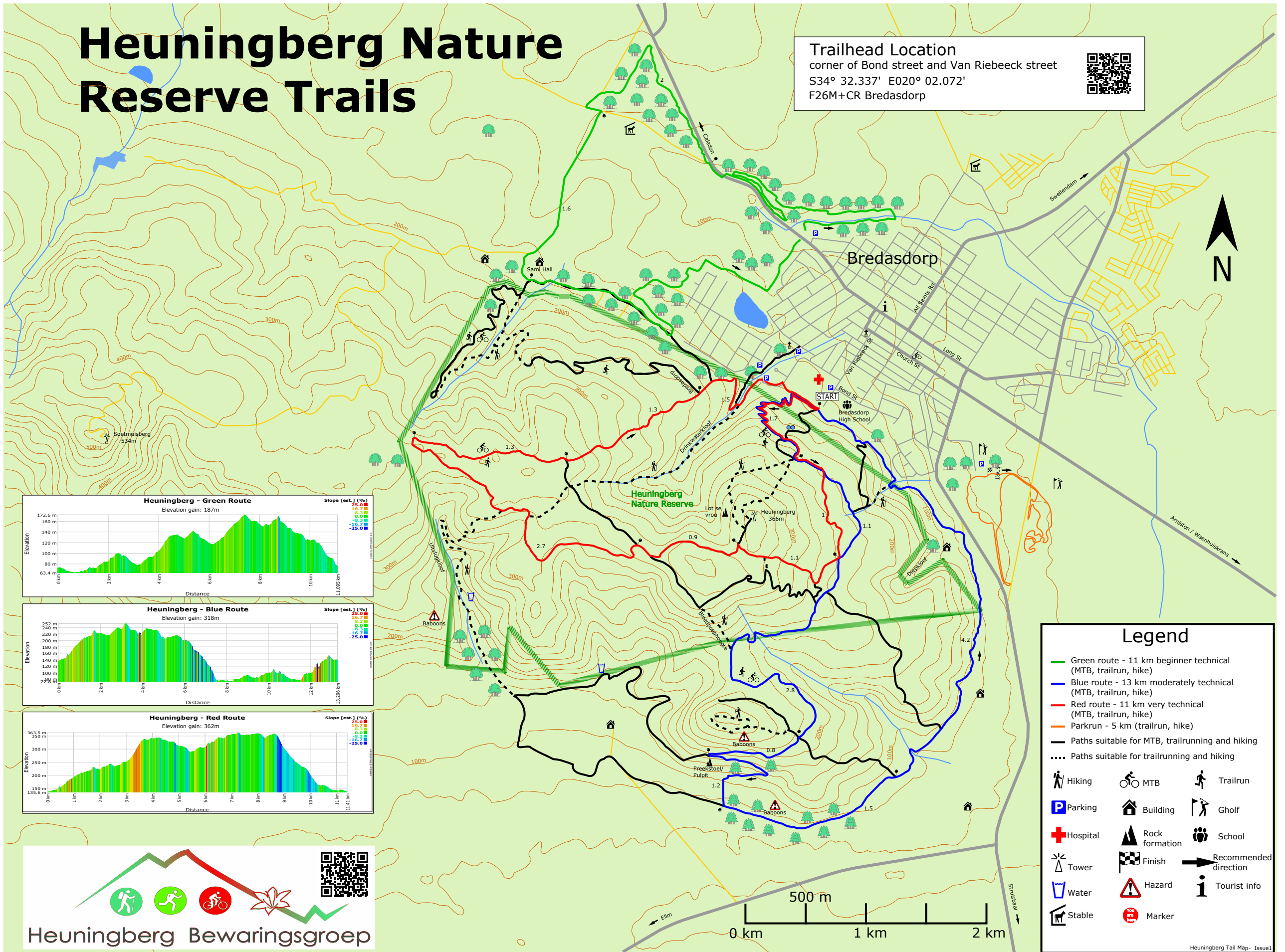


Heuningberg Nature Reserve Trails

Trailhead Location
 corner of Bond street and Van Riebeeck street
 S34° 32.337' E020° 02.072'
 F26M+CR Bredasdorp



Legend

- Green route - 11 km beginner technical (MTB, trailrun, hike)
- Blue route - 13 km moderately technical (MTB, trailrun, hike)
- Red route - 11 km very technical (MTB, trailrun, hike)
- Parkrun - 5 km (trailrun, hike)
- Paths suitable for MTB, trailrunning and hiking
- Paths suitable for trailrunning and hiking
- Hiking
- MTB
- Trailrun
- Parking
- Building
- Golf
- Hospital
- Rock formation
- School
- Tower
- Finish
- Recommended direction
- Water
- Hazard
- Tourist info
- Stable
- Marker

Heuningberg Bewaringsgroep

